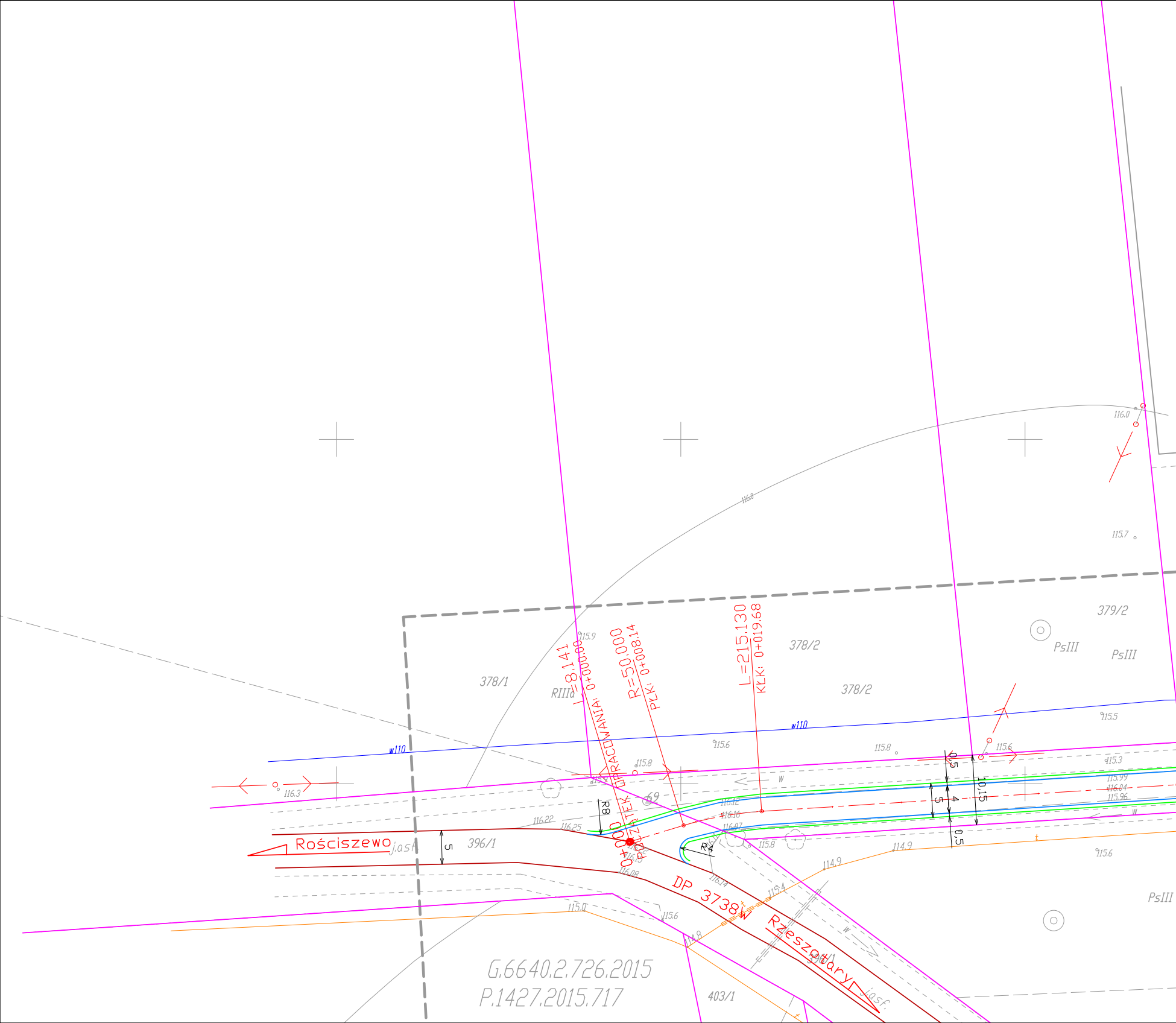
Rościszewo
DP 3738W
Rzeszotary
L=8,141
POCZĄTEK OPRACOWANIA: 0+000,00
0+000,00
R=50,000
PLK: 0+008,14
L=215,130
KLK: 0+019,68
R8
R4
5
0,5
4
5
10,15
0,5
w110
W
t
378/1
378/2
378/2
379/2
396/1
403/1
69
RIIIa
PsIII
PsIII
PsIII
j.o.sf.
j.o.sf.
116.0
116.0
115.7
115.9
115.6
115.8
115.8
115.6
115.5
115.3
115.99
116.04
115.96
115.6
116.3
116.22
116.25
116.12
116.16
116.07
116.08
116.14
115.8
114.9
115.4
114.8
115.0
115.6
G.6640.2.726.2015
P.1427.2015.717

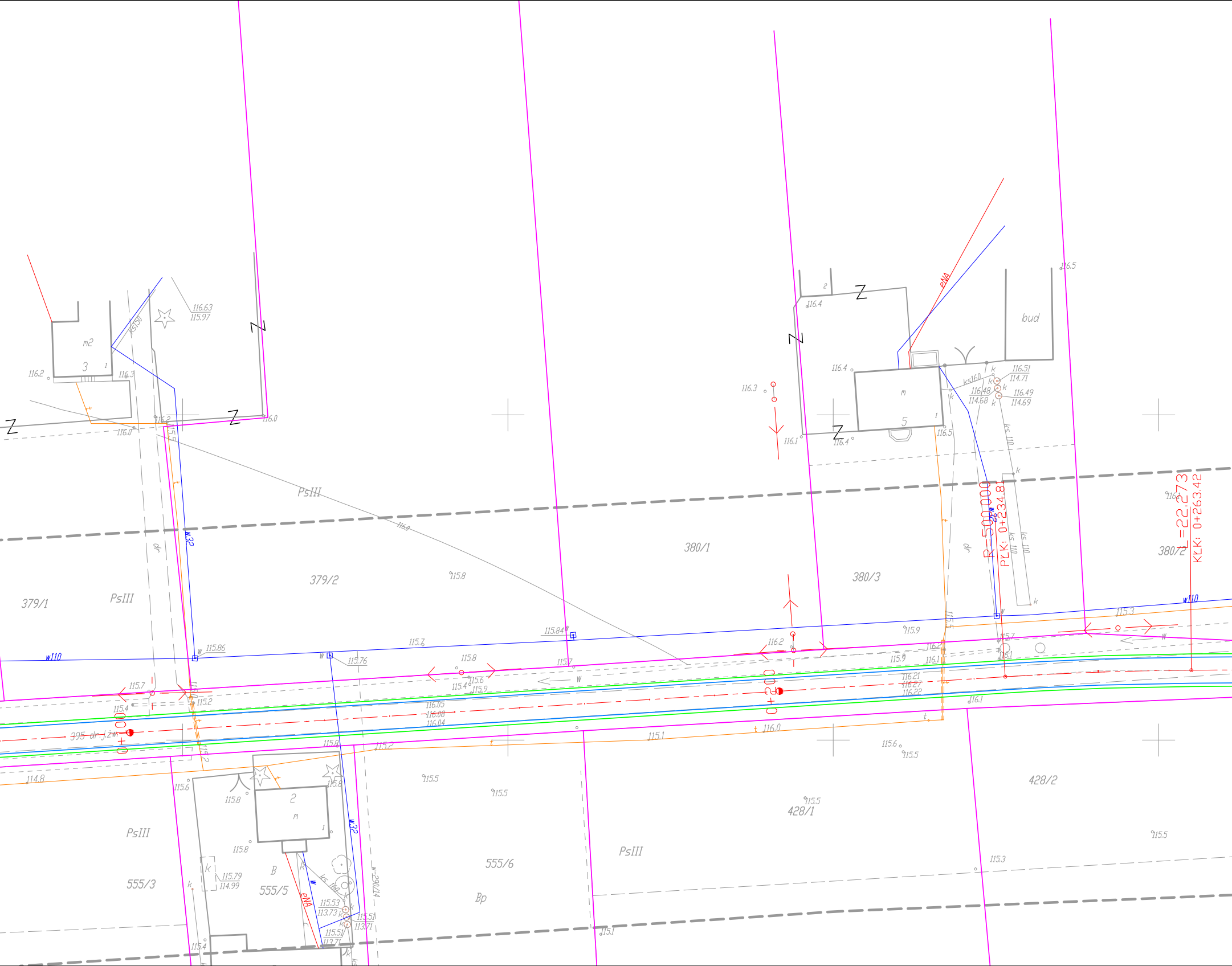
R=500,000
PLK: 0+234,81
L=22,273
KLK: 0+263,42
0+100
0+200
395 dr.j.żw.
eNA
379/1
379/2
380/1
380/3
380/2
428/1
428/2
555/3
555/5
555/6
PsIII
Bp
B
bud
m2
m
3
5
2
1
Z
w110
w32
ks150
ks160
ks 110
ks 150
w 290/14
k
w
t
dr
116.63
115.97
116.2
116.3
116.0
115.86
115.7
115.4
115.2
115.84
115.76
115.8
115.6
115.9
116.05
116.08
116.04
116.4
116.3
116.1
116.5
116.51
114.71
116.48
114.58
116.49
114.69
116.2
116.21
116.27
116.22
115.3
115.1
115.5
115.79
114.99
115.53
113.73
115.51
113.71
114.8

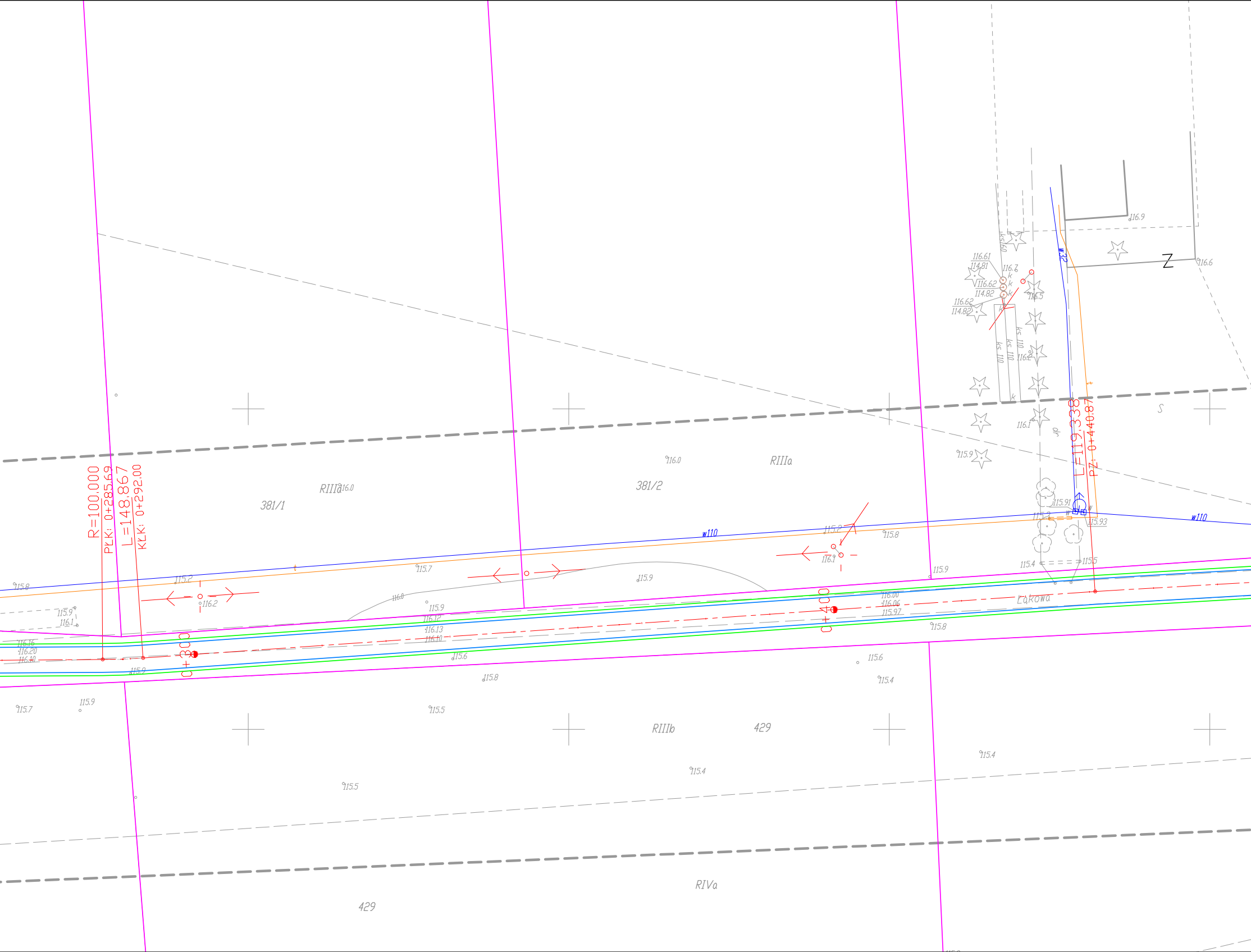
R=100,000
PŁK: 0+285,69
L=148,867
KŁK: 0+292,00
0+300
0+400
L=119,338
PZ: 0+440,87
381/1
381/2
RIIIa
RIIIa
RIIIb
429
429
RIVa
Łąkowa
w110
w110
w32
ks 160
ks 110
ks 110
ks 110
k
dr
Z
S
116.9
116.6
116.61
114.81
116.7
116.62
114.82
116.62
114.82
116.5
116.2
116.1
115.9
116.0
116.0
115.91
115.3
115.93
115.4
115.5
115.2
115.8
115.9
115.7
115.9
116.2
115.8
116.1
116.0
116.0
115.9
115.9
115.9
116.12
116.13
116.10
116.00
116.06
115.97
115.8
116.16
116.20
116.10
115.9
115.6
115.6
115.8
115.4
115.7
115.9
115.5
115.5
115.4
115.4

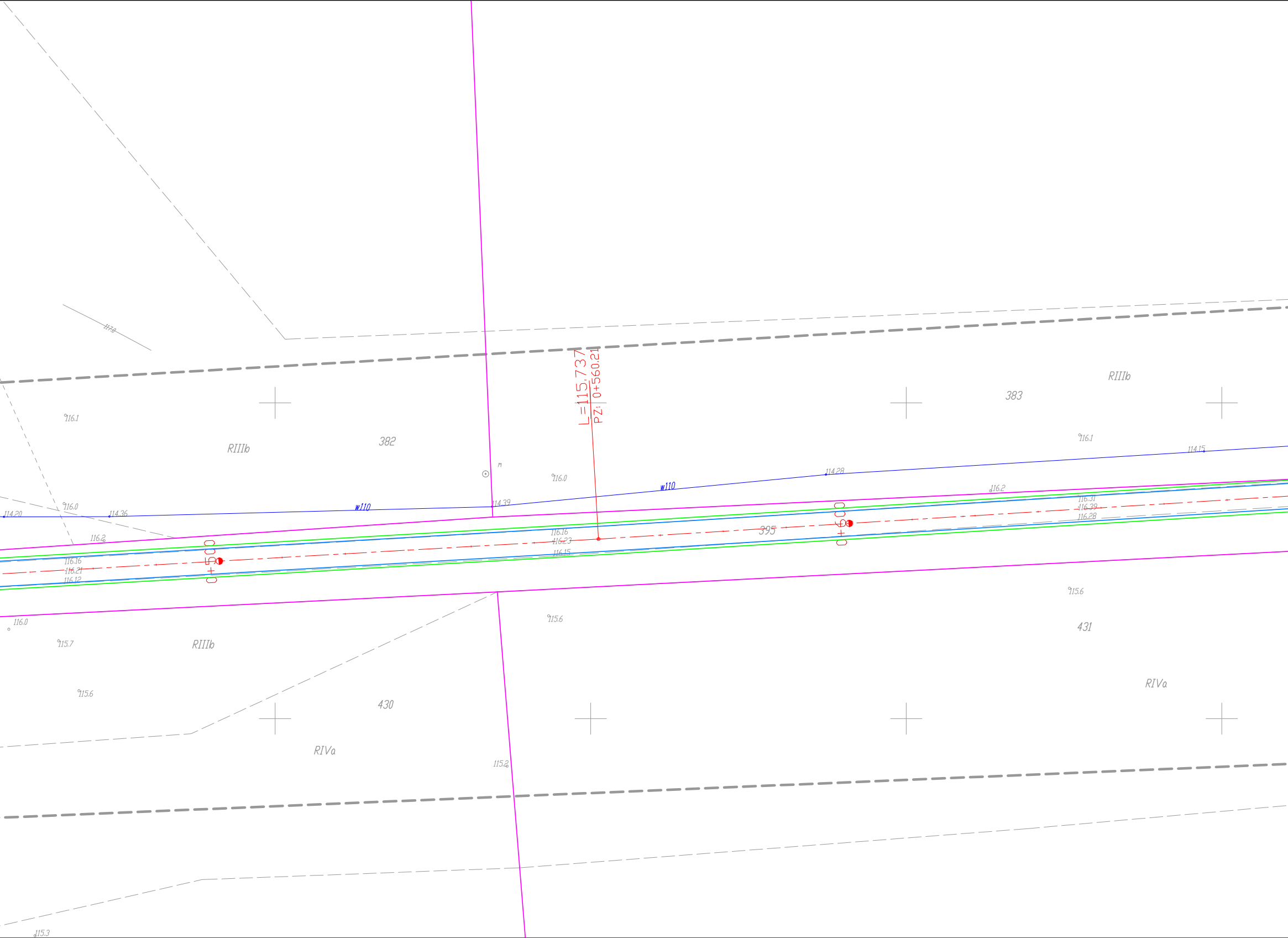
117.0
RIIIb
383
116.1
RIIIb
382
m
116.0
L=115.737
PZ: 0+560.21
114.20
116.0
114.36
w110
114.39
w110
114.28
114.15
116.1
116.2
116.2
116.16
116.21
116.12
0+500
116.16
116.23
116.15
395
0+600
116.31
116.39
116.28
115.6
431
116.0
115.7
RIIIb
115.6
RIVa
115.6
430
RIVa
115.2
115.3

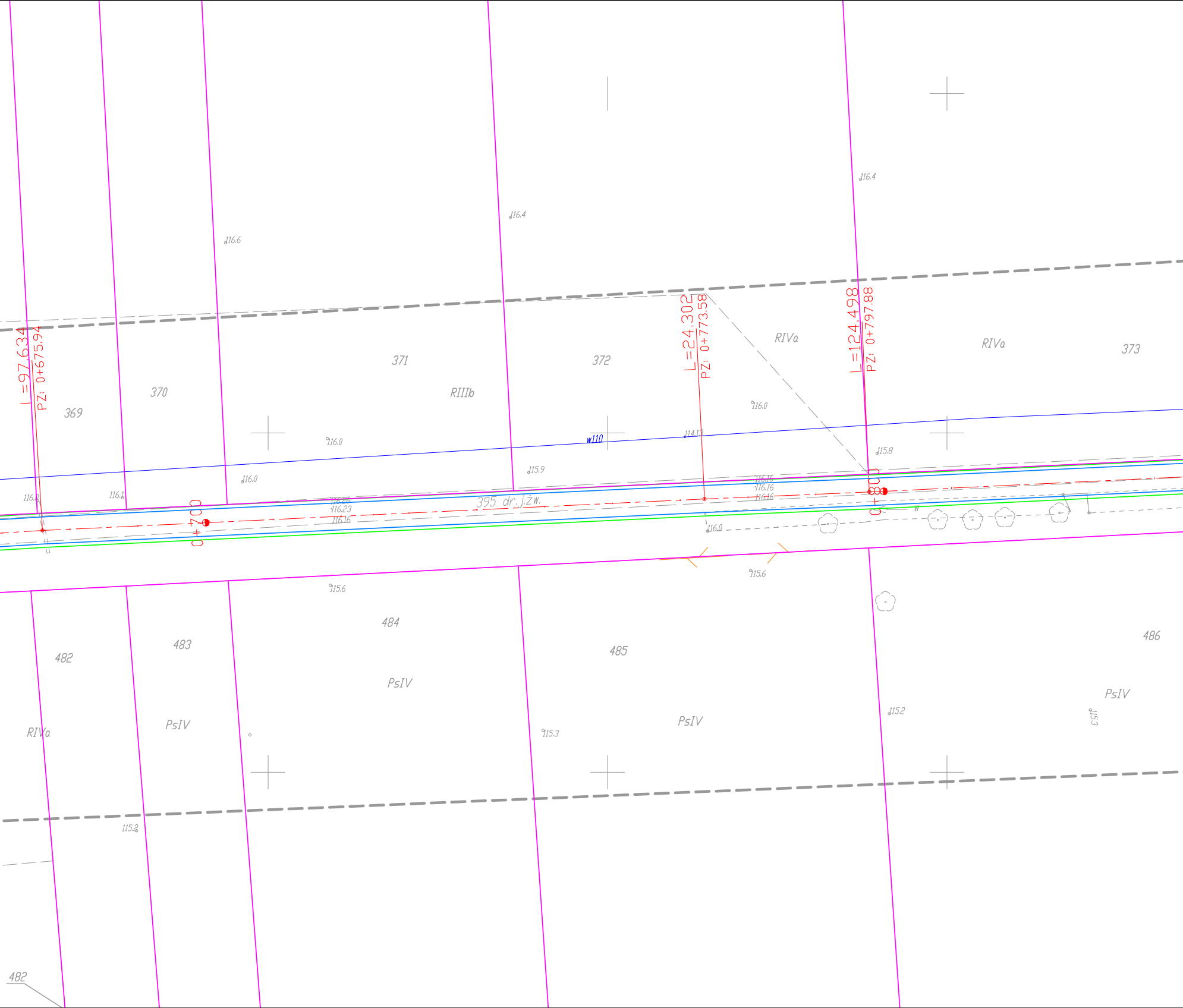
L=97.634
PZ: 0+675.94
L=24.302
PZ: 0+773.58
L=124.498
PZ: 0+797.88
0+700
0+800
369
370
371
372
373
RIIIb
RIVa
RIVa
116.6
116.4
116.4
116.0
116.0
116.0
116.0
115.9
115.8
116.0
116.1
w110
114.13
116.26
116.23
116.16
116.16
116.16
116.16
116.0
395 dr. j.żw.
w
115.6
115.6
482
483
484
485
486
PsIV
PsIV
PsIV
PsIV
RIVa
115.3
115.2
115.3
115.2
482

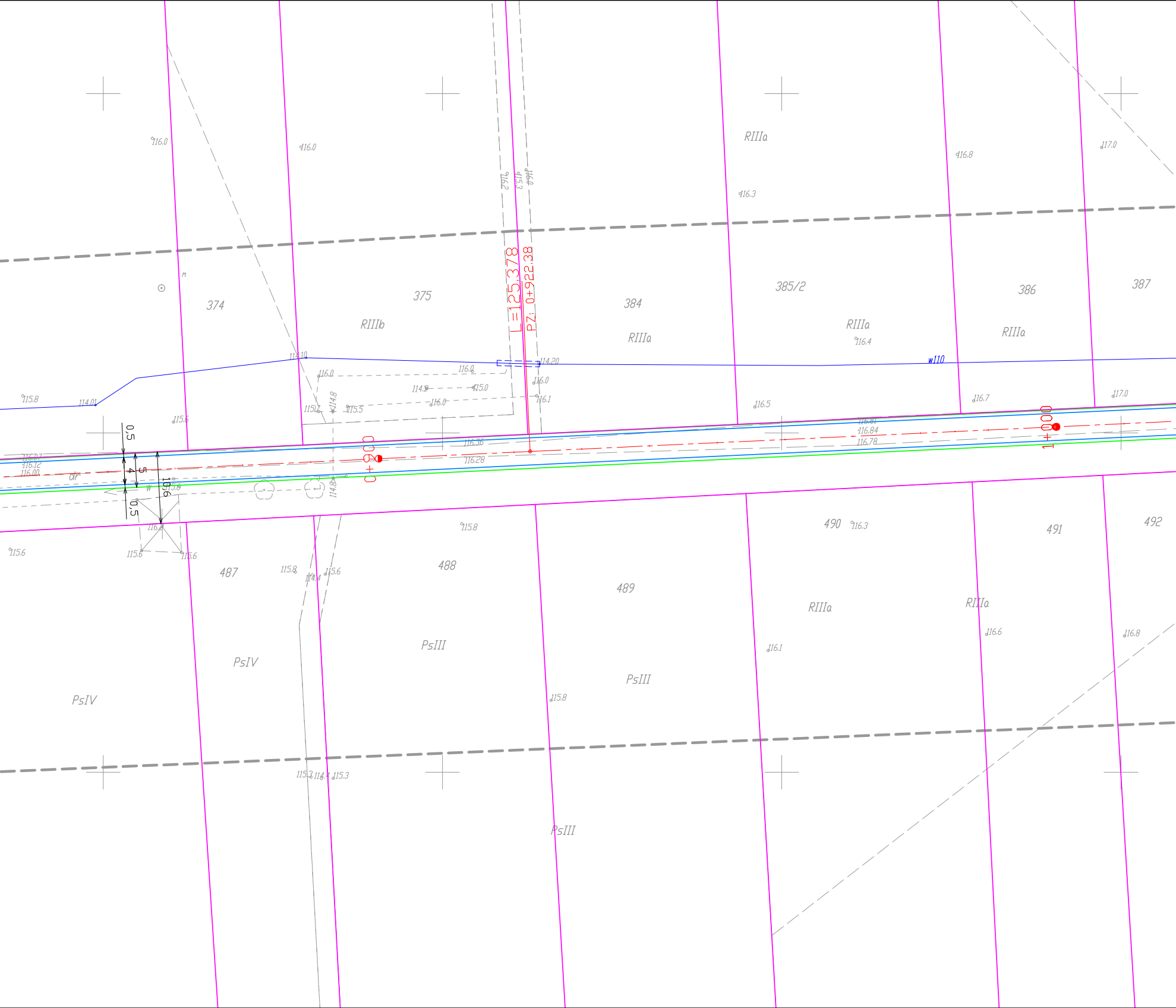
116.0
116.0
116.2
115.3
116.0
RIIIa
116.8
117.0
116.3
374
375
RIIIb
L=125.378
PZ: 0+922.38
384
RIIIa
385/2
RIIIa
116.4
386
RIIIa
387
m
114.10
114.20
w110
115.8
114.01
116.0
116.0
114.8
115.0
115.7
114.8
115.5
116.0
116.0
116.1
116.5
116.7
117.0
115.6
0,5
5
4
10,6
0,5
116.07
116.12
116.00
dr
w
115.6
116.36
116.28
0+900
114.8
116.81
116.84
116.78
1+000
116.2
115.6
115.6
115.6
115.8
487
488
115.8
114.4
115.6
490
116.3
491
492
489
RIIIa
RIIIa
116.6
116.8
116.1
PsIV
PsIII
PsIV
PsIII
115.8
115.3
114.4
115.3
PsIII

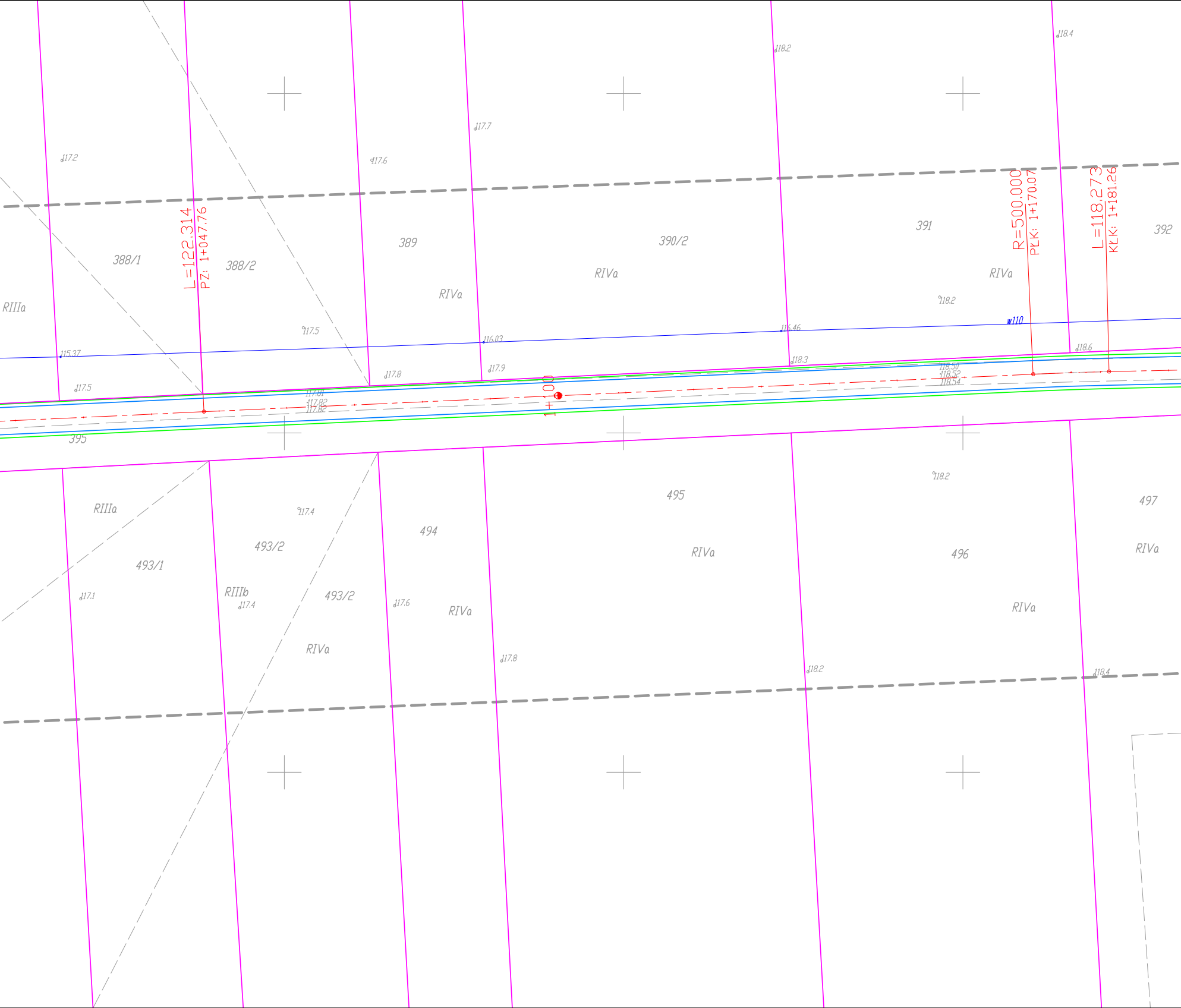
118.2
118.4
117.7
117.2
117.6
L=122.314
PZ: 1+047.76
388/1
388/2
389
390/2
391
392
R=500.000
PŁK: 1+170.07
L=118.273
KŁK: 1+181.26
RIIIa
RIVa
RIVa
RIVa
118.2
117.5
w110
115.37
116.03
116.46
118.3
118.6
117.5
117.8
117.9
117.81
117.82
117.82
118.50
118.52
118.54
1+100
395
118.2
495
497
RIIIa
117.4
494
493/2
493/1
RIVa
496
RIVa
RIVa
117.1
RIIIb
117.4
493/2
117.6
RIVa
RIVa
117.8
118.2
118.4

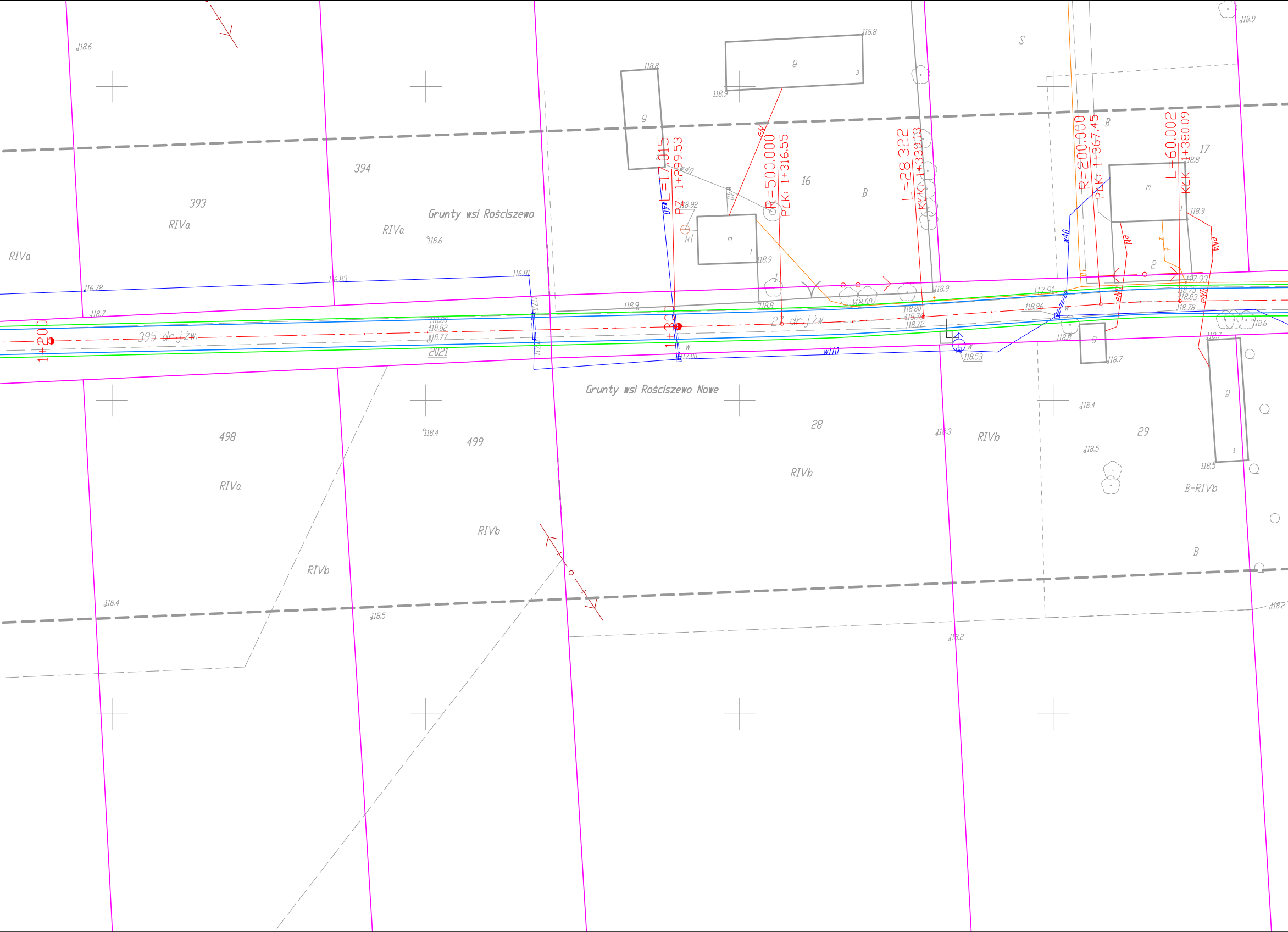
Grunty wsi Rościszewo
Grunty wsi Rościszewo Nowe
393
394
395 dr.j.żw.
27 dr.j.żw.
16
17
2
28
29
498
499
RIVa
RIVa
RIVa
RIVa
RIVa
RIVb
RIVb
RIVb
RIVb
RIVb
B-RIVb
B
B
B
B
S
g
g
g
g
g
m
m
kl
2021
1+200
1+300
L=17.015
PZ: 1+299.53
R=500.000
PŁK: 1+316.55
L=28.322
KŁK: 1+339.13
R=200.000
PŁK: 1+367.45
L=60.002
KŁK: 1+380.09
eN
eN
eNA
eND
eND
w40
w40
w40
w40
w110
w
w
w
118.6
118.6
118.6
118.7
118.8
118.8
118.9
118.92
118.9
118.9
118.8
118.9
118.00
118.80
118.76
118.72
118.53
116.78
116.83
116.81
117.02
117.11
118.80
118.82
118.77
117.00
117.91
118.86
117.93
118.75
118.83
118.78
118.8
118.9
118.9
118.7
118.7
118.8
118.6
118.4
118.4
118.5
118.3
118.4
118.5
118.5
118.2
118.2

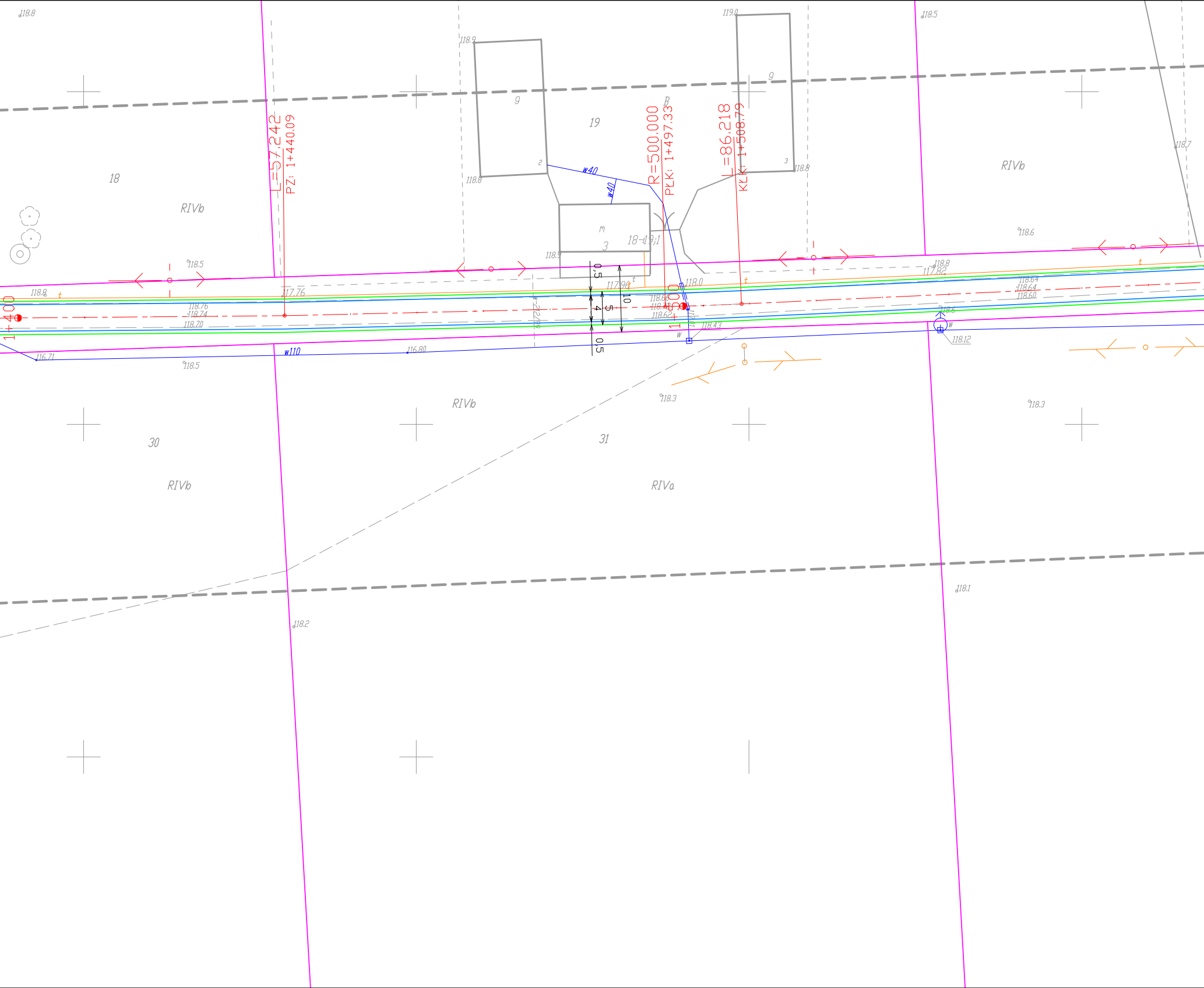
118.8
118.9
119.0
118.5
18
19
9
9
2
3
RIVb
RIVb
RIVb
RIVb
RIVa
L=57.242
PZ: 1+440.09
R=500.000
PKK: 1+497.33
L=86.218
KLK: 1+508.79
B
w40
w40
m
3
18-19;1
118.8
118.8
118.7
118.6
118.5
118.9
117.76
117.96
118.0
118.8
117.82
118.66
118.62
118.43
118.64
118.64
118.60
118.76
118.74
118.70
116.71
116.80
118.12
w110
118.5
118.3
118.3
0,5
5
4
10
0,5
1+400
1+500
30
31
118.2
118.1
t
w

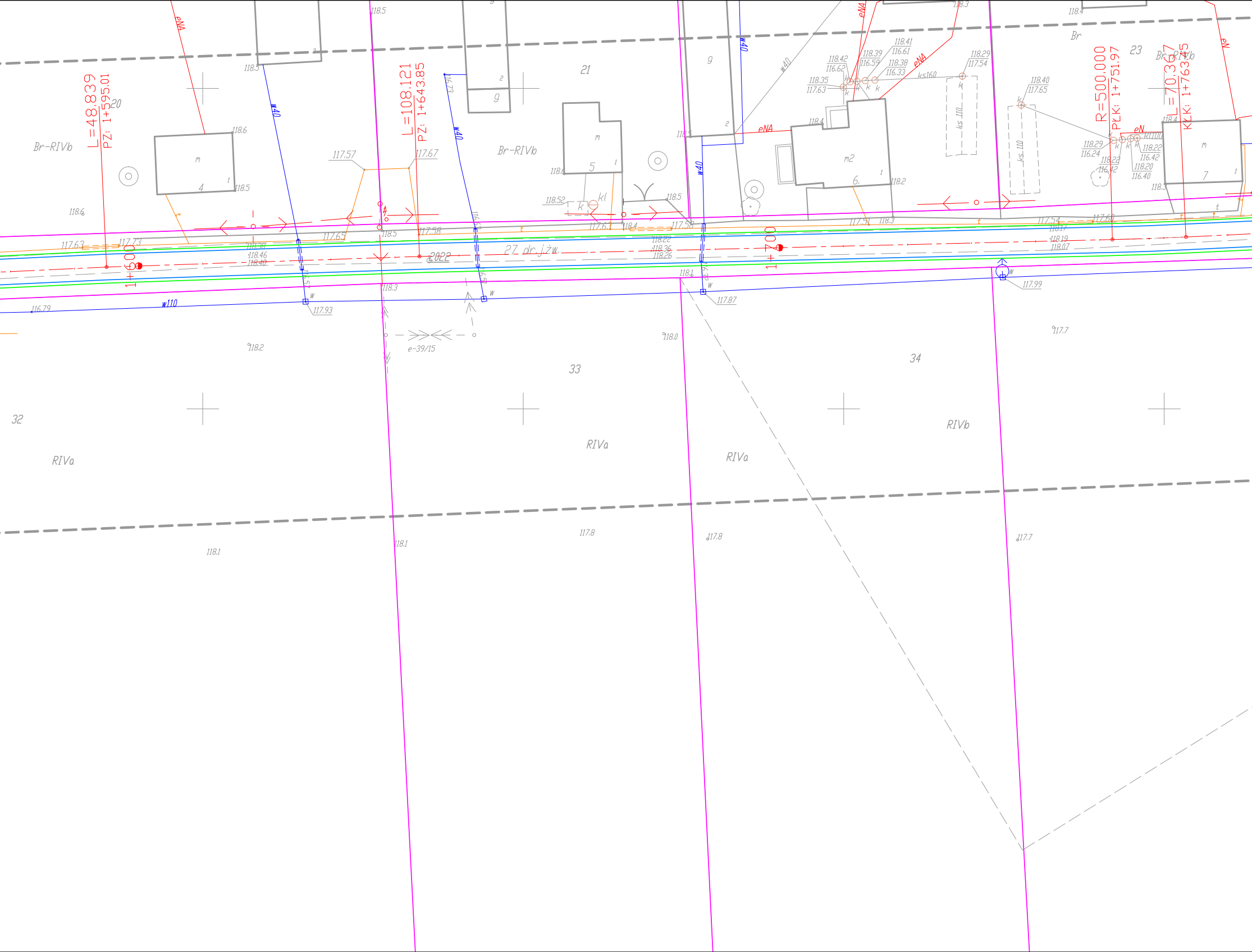
L=48.839
PZ: 1+595.01
L=108.121
PZ: 1+643.85
R=500.000
PŁK: 1+751.97
L=70.367
KŁK: 1+763.75
1+600
1+700
27 dr.jzw
2022
e-39/15
20
21
23
32
33
34
4
5
6
7
9
Br-RIVb
Br
RIVa
RIVb
m
m2
eNA
eN
w40
w110
ks160
ks 110
kl
k
t
w
118.5
118.6
117.57
117.67
117.63
117.73
117.65
118.46
118.40
117.58
118.52
117.63
118.4
117.56
118.22
118.36
118.26
118.1
118.3
117.93
117.87
117.99
116.79
118.2
118.0
117.7
117.8
118.1
118.42
116.62
118.39
116.59
118.41
116.61
118.38
116.33
118.35
117.63
118.29
117.54
118.40
117.65
118.29
116.24
118.22
116.42
118.20
116.40
117.54
118.17
118.19
118.07
117.60
118.4
118.3

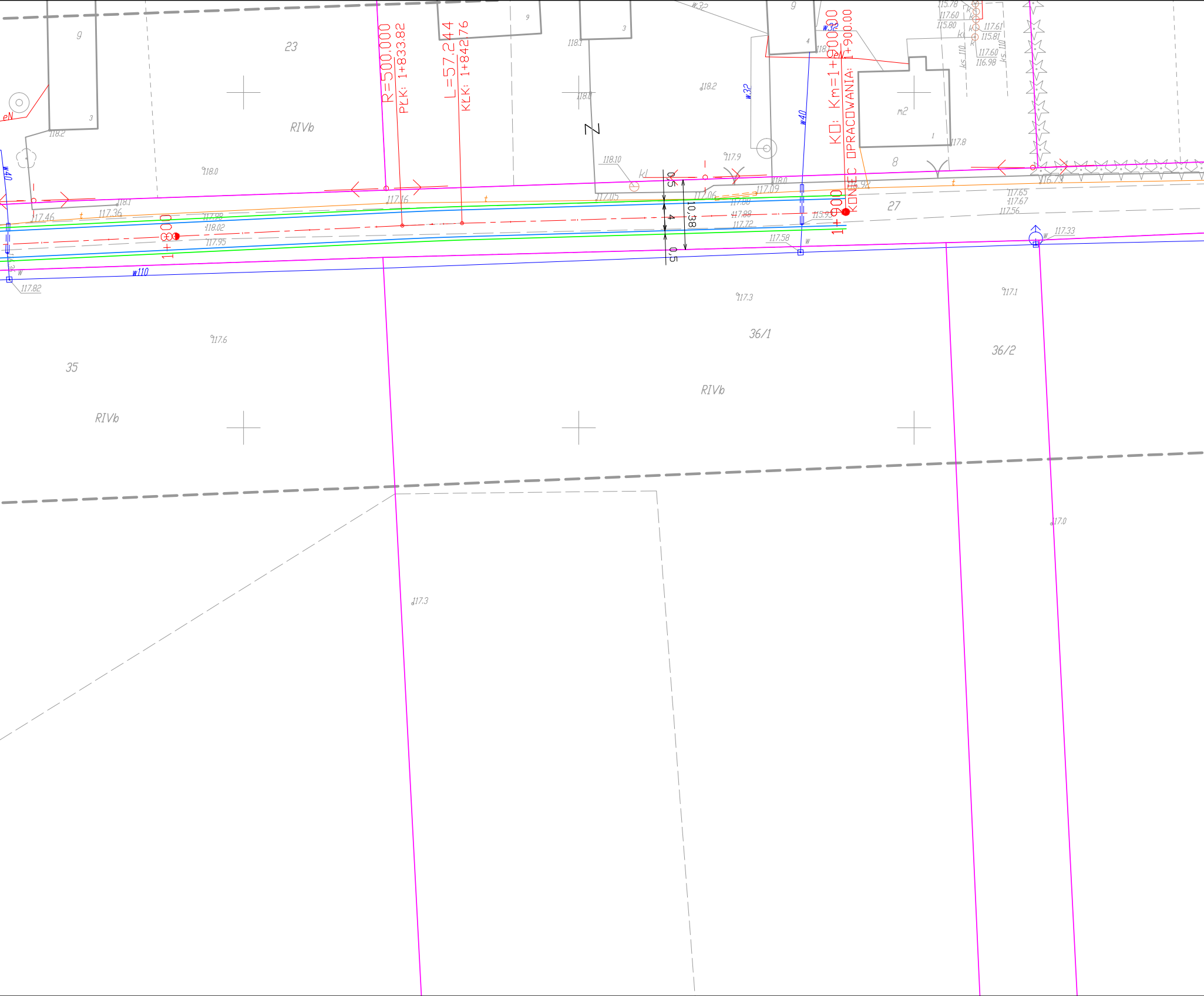
R=500.000
PŁK: 1+833.82
L=57.244
KŁK: 1+842.76
KO: Km=1+900.00
KONIEC OPRACOWANIA: 1+900.00
1+800
1+900
23
35
36/1
36/2
27
8
RIVb
RIVb
RIVb
m2
Z
eN
eN
w40
w40
w32
w32
w32
w110
w
w
w
t
t
t
kl
kl
ks 110
ks 110
0,5
4
0,5
10,38
118.2
118.0
118.1
118.0
118.2
118.10
117.9
117.8
118.0
118.1
117.46
117.36
118.1
117.16
117.98
118.02
117.95
117.05
117.06
117.09
117.80
117.88
117.72
116.92
115.93
117.58
116.73
117.65
117.67
117.56
117.33
117.82
117.3
117.6
117.1
117.0
117.3
115.78
117.60
115.80
117.61
115.81
117.60
116.98
9
9
9
3
3
4
1

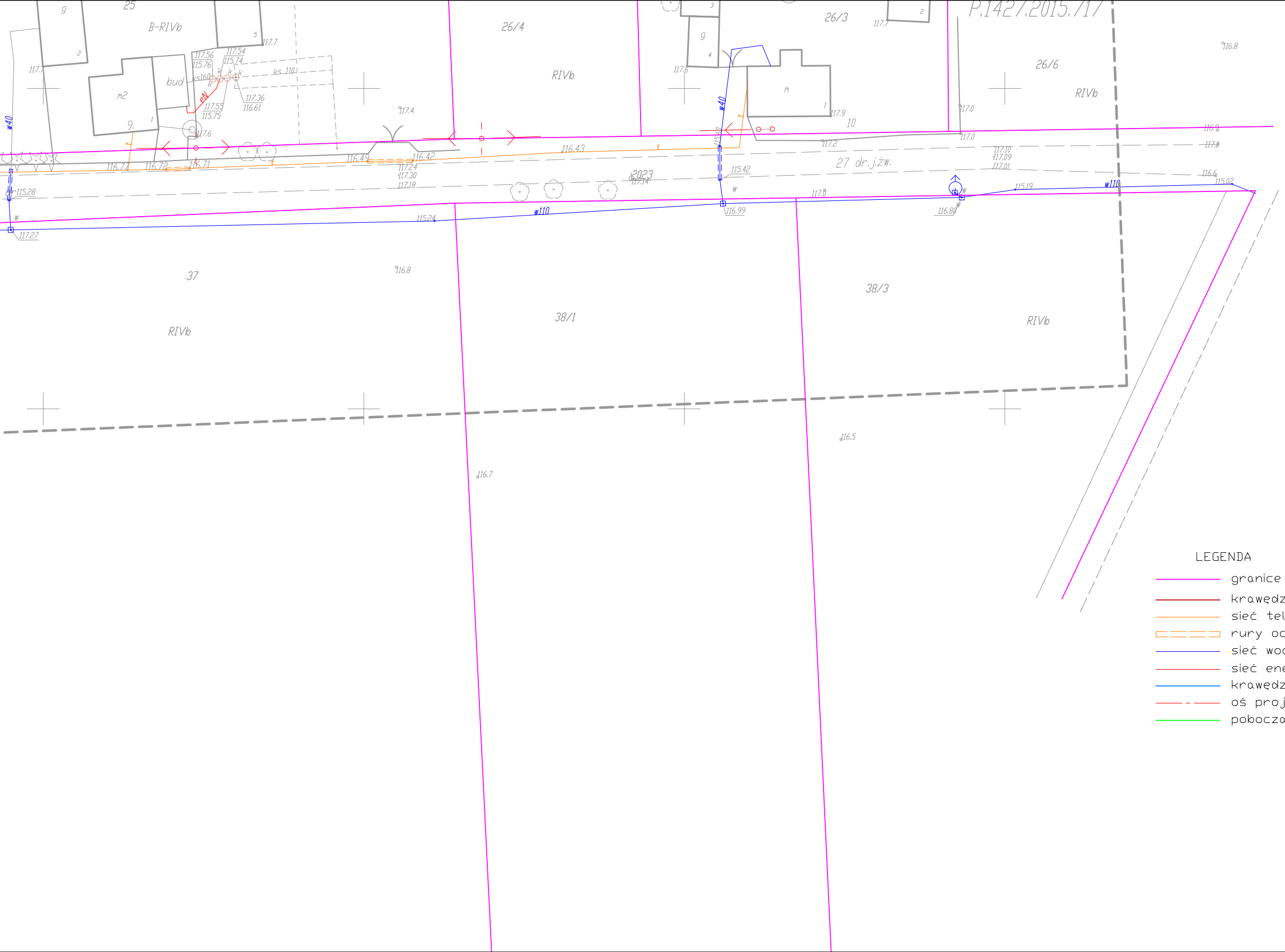
25
g
B-RIVb
bud
m2
ks 110
26/4
RIVb
26/3
g
m
10
26/6
RIVb
27 dr.j.żw.
2023
w40
w110
37
RIVb
38/1
38/3
RIVb
116.43
115.42
116.99
115.24
115.28
117.27
116.8
116.5
116.7
115.19
116.80
115.02

LEGENDA

🟪	granice działek/linie graniczne pasa drogowego
🟥	krawędzie istniejących jezdni asfaltowych
🟧	sieć telekomunikacyjna
▭ ▭ ▭	rury ochronne AROT
🟦	sieć wodociągowa
🟥	sieć energetyczna
🟦	krawędzie projektowanej drogi
— · —	oś projektowanej drogi
🟩	pobocza projektowanych dróg

Usługi Projektowe SC F. Rytwiński, L. Rytwińska-Nowak

OBIEKT	**Przebudowa drogi gminnej w miejsc. Rościszewo i Rościszewo Nowe, gm. Rościszewo**					
ZAMAWIAJĄCY	**Gmina Rościszewo**					BRANŻA drog.
NAZWA RYSUNKU	Projekt zagospodarowania terenu					SKALA 1:500
	NAZWISKO	NR UPR.	SPECJALNOŚĆ	PODPIS		DATA 2015
OPRACOWAŁ	Tomasz Dudkiewicz		drogi			
PROJEKTOWAŁ	Franciszek Rytwiński	148/88	drogi			NR RYS. 2.0
SPRAWDZIŁ						